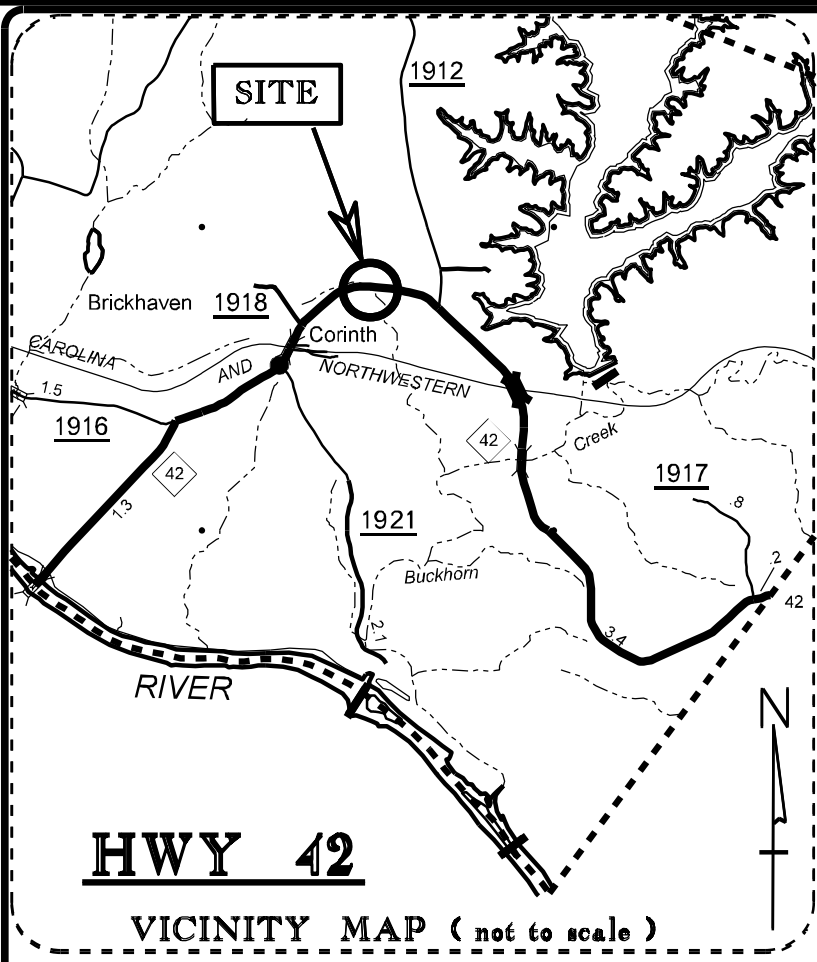


05/08/19  
 \$\$\$\$\$\$SYTIME\$\$\$\$\$\$  
 \$\$\$\$\$\$DGN\$\$\$\$\$\$  
 \$\$\$\$\$\$USERNAME\$\$\$\$\$\$

**PROJECT: N.C. HWY# 42**



STATE OF NORTH CAROLINA  
DIVISION OF HIGHWAYS

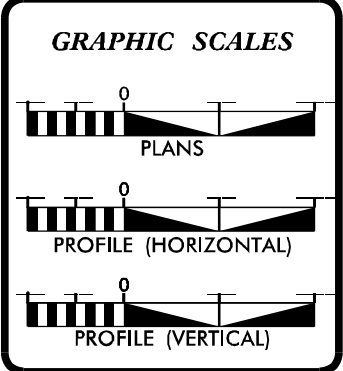
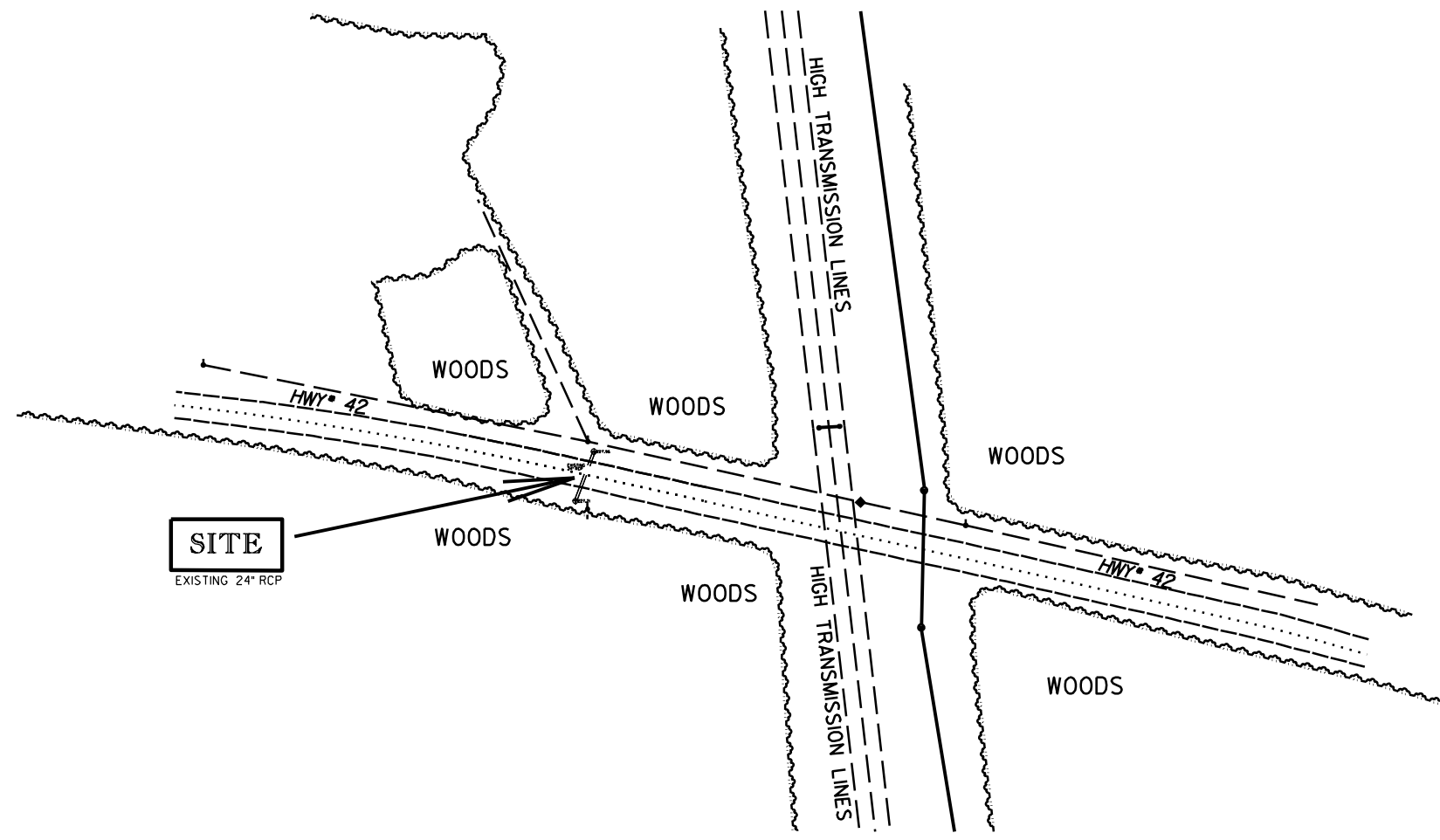
---

# CHATHAM COUNTY

---

**LOCATION: N.C. HWY# 42**  
**LOCATED IN CAPE FEAR TOWNSHIP**  
**TYPE OF WORK: EMERGENCY PIPE REPLACEMENT**

STATE	STATE PROJECT REFERENCE NO.	SHEET NO.	TOTAL SHEETS
N.C.	HWY# 42	1	1
STATE PROJ. NO.	F.A. PROJ. NO.	DESCRIPTION	



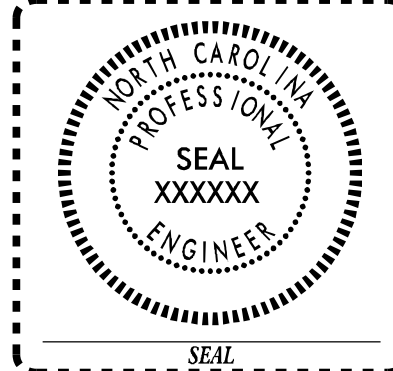
SURVEYED BY : DCC  
 DATES : 05/13/2019  
 DESIGNED BY : DCC  
 DATES : 05/13/2019  
 DRAWN BY : DCC  
 DATES : 05/13/2019

*Prepared In the Office of:*  
**DIVISION OF HIGHWAYS**  
**DIVISION 8 - DISTRICT 1**  
**300 DOT DR.**  
**ASHEBORO NC 27205**  
**PHONE NO. (336)318-4000**

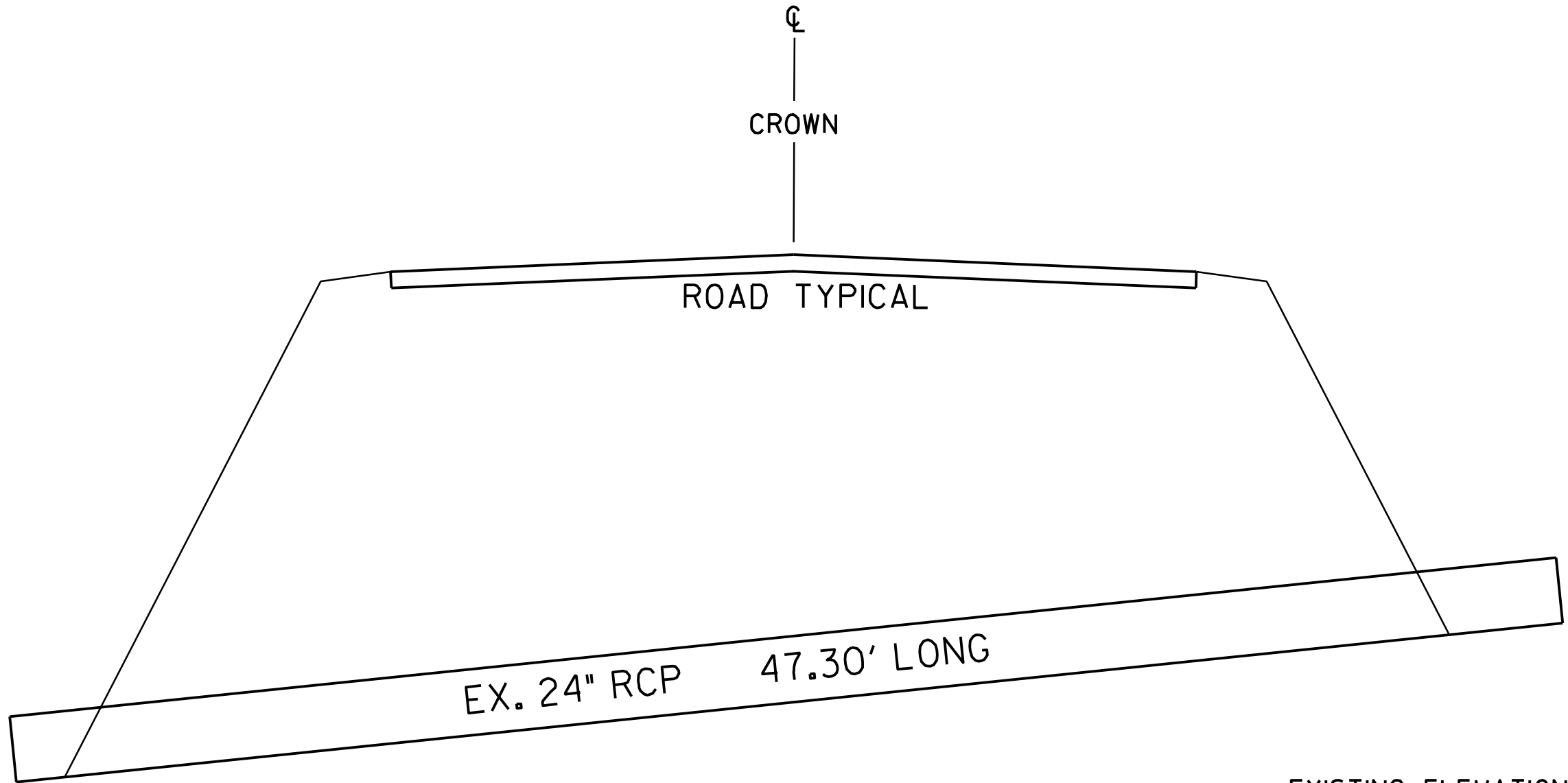
**PROJECT LENGTH**  
 ROADWAY: N/A

**DISTRICT ENGINEER**

\_\_\_\_\_  
 SIGNATURE: \_\_\_\_\_ DATE : \_\_\_\_\_



PROJECT REFERENCE NO.	SHEET NO.
HWY #42	SHEET: 1 OF 1
CHATHAM COUNTY	
EMERGENCY PIPE REPLACEMENT	



EXISTING ELEVATIONS

- ℄ AND CROWN ROAD= 237.16'
- INLET OF PIPE= 227.96'
- OUTLET OF PIPE= 227.21'
- ℄ OF PIPE AT EDGE PAVEMENT= 236.69'
- ℄ OF PIPE AT EDGE PAVEMENT= 236.95'

LOCATION  
 LAT: 35.57445 I  
 LONG: -78.986394

"CROSS SECTION"

"NOT TO SCALE"
DATE: MAY 13, 2019

050197  
 CHATHAM COUNTY  
 EMERGENCY PIPE REPLACEMENT  
 DATE: MAY 13, 2019








# Chatham Co. Detour Rt For NC 42

Christian Chaple Ch. Rd

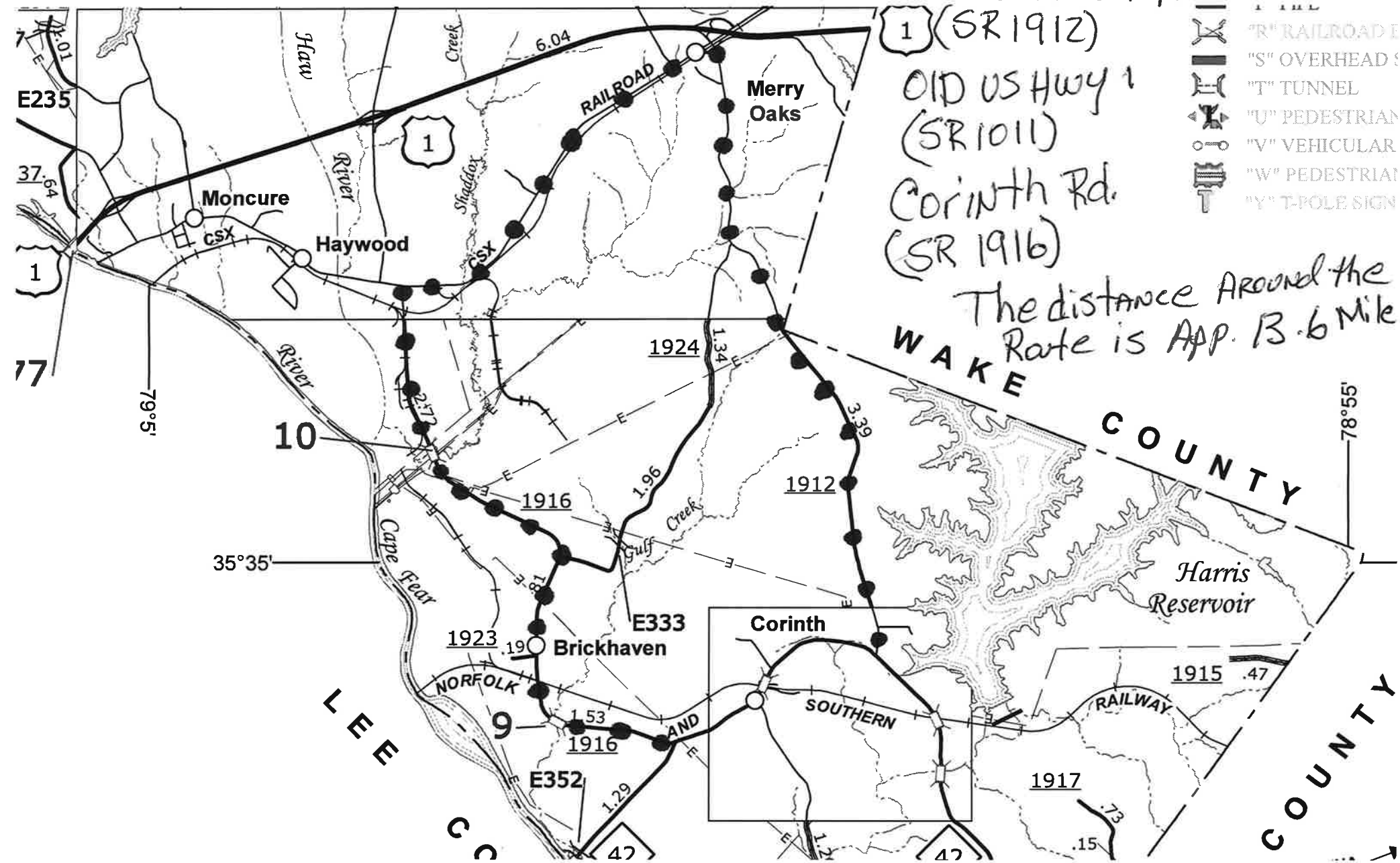
1 (SR 1912)

Old US Hwy 1  
(SR 1011)

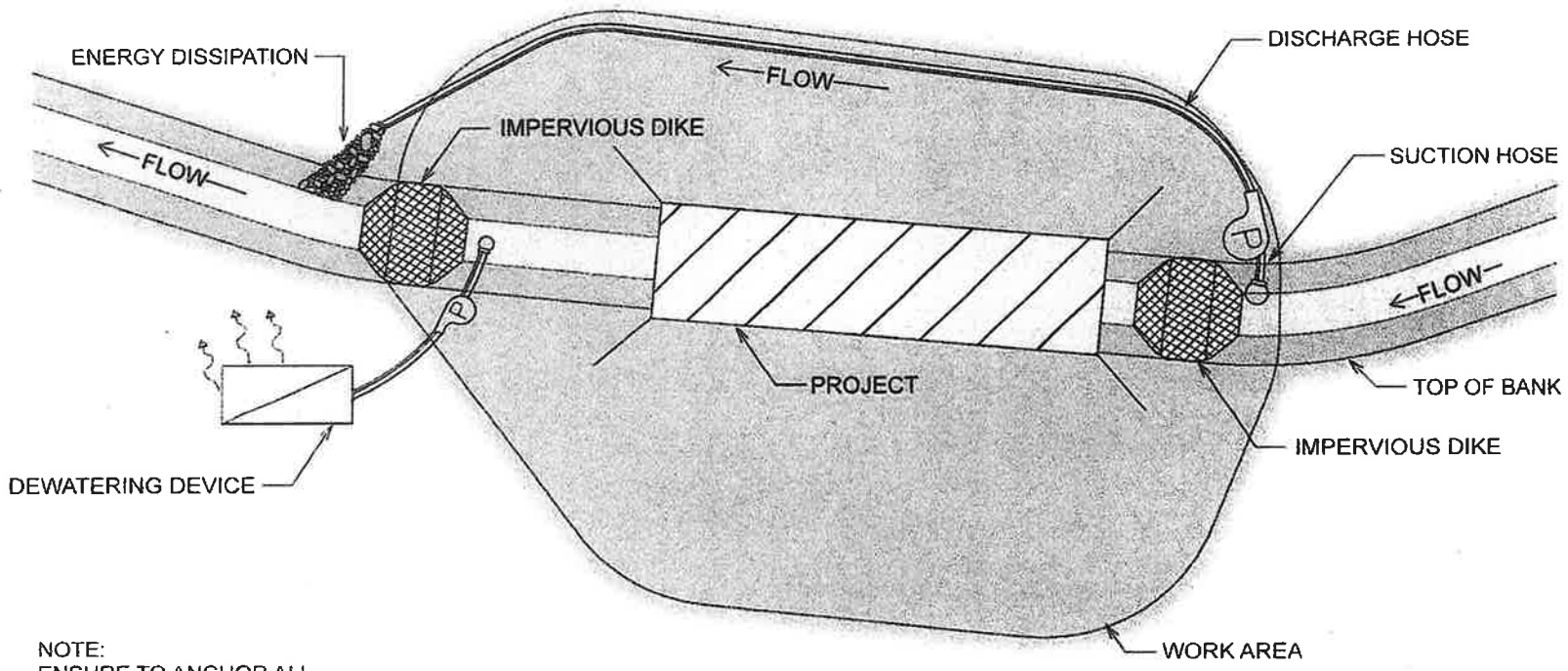
Corinth Rd.  
(SR 1916)

-  "R" RAILROAD
-  "S" OVERHEAD CROSSING
-  "T" TUNNEL
-  "U" PEDESTRIAN CROSSING
-  "V" VEHICULAR CROSSING
-  "W" PEDESTRIAN CROSSING
-  "Y" T-POLE SIGN

The distance Around the  
Route is App. 13.6 Mile



# MANAGING THE WATERCOURSE: BYPASS PUMPING



NOTE:  
ENSURE TO ANCHOR ALL  
PUMPS AND PIPES SECURELY.